



Canal Coste-Ongoïba

9.670

AdChoices

[Africa Map](#)

[Mali Road Map](#)


[Streetview](#)


[Mali Bamako](#)

Canal Coste-Ongoïba is next to Canal du Massina and is located in Ségou Region, Mali. Canal Coste-Ongoïba has a length of 0.58 kilometres. But it is splittet in seperate ways: [1](#) [2](#).

- **source:** Bing
- **waterway:** canal



 Andreas Fröhlich



Deutschland speckt ab
Körperreinigung in 9 Tagen 2-5 kg Gewichtsreaktion

Latitude: **13°44'12.12"**
Longitude: **-6°4'42.96"**

Well known places, streets and travel destinations

- [Canal du Sahel](#) • [Niger](#) • [Canal Coste-Ongoïba](#) • [Canal du Massina](#)

Einfachere Reiseplanung



maps of Canal Coste-Ongoïba



pictures near Canal Coste-Ongoïba

Photos provided by Panoramio. [Panoramio](#) Photos are under the copyright of their owners



Bozo fisherman at the bridge in Markala
 (by newmoniker)




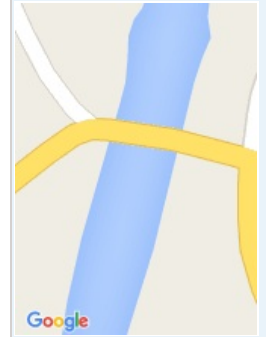
Barrage de Markala au Mali sur le Niger (1984)
 (by DANIEL LELOUP)



Pêcheurs sur le pont de Markala, Mali
 (by Fouderg)



la barrage de markala
 (by pit.ruetimann)



Near by „Canal Coste-Ongoïba“

canal [Canal du Massina](#), [Canal Coste-Ongoïba](#)

drainage canal [Canal du Sahel](#)

populated place [Sarakala Tièbèla](#), [Sarakala, Tièbèla](#), [Kirango](#), [Fakinè](#), [Niadougou](#), [Dafina](#), [Tyèntindi](#), [Markala](#), [Siradoba](#), [Djidièni](#), [Bourama Ouèrè](#), [Ouèlèntiguila](#), [Datou Ouèrè](#), [Tiyo](#), [Fafa Ouèrè](#)

Sorry, we have no imagery here.



©2016 Google

This site based on the informations provided by [openstreetmap.org](#), from michael63 on 2013-01-29T17:09:19Z.

[contact](#)

