

DEAL #5702

Location



Location #1

Spatial accuracy level

Exact location

Location

Dassa, Burkina Faso



Latitude

12.37703944899168

Longitude

-2.5975207929686803

Target country

Burkina Faso

Area in operation



Comment on location

located in the Sanguie Province at 120km to the west of the capital city of Burkina Faso, Ouagadougou Spatial data derived from the Mapathon 2020.

General info



Land area

Size under contract (leased or purchased area, in ha)

[2007] 624000

Size in operation (production, in ha)

[2019, current] 365

Comment on land area

From contract- 6240 square kilometers. Area in

operation derived from the Mapathon 2020.

Intention of investment

Intention of investment
Comment on intention of investment

[2019, current] Mining (365 ha)
Area in operation derived from the Mapathon 2020.

Nature of the deal

Nature of the deal
Comment on nature of the deal

Exploitation permit / license / concession (for mineral resources)
contract is renewable.

Negotiation status

Negotiation status
Comment on negotiation status

[2007] Concluded (Contract signed)
2007-143

Implementation status

Implementation status
Comment on implementation status

[2007] Startup phase (no production)
[2008] Project not started
[2013] In operation (production)
Construction at the Perkoa Zinc mine commenced in 2007. July 2008, construction at Perkoa was suspended due to a decline in global metal prices. Activities resumed in December 2010. First pour of zinc concentrate was held January 19th 2013.

Contract farming

Contract farming

No

Contracts



Contract #1

Contract date
Duration of the agreement (in years)

2007-03-20
10

Employment



Number of total jobs created

Jobs created (total)

Yes

Investor info




Operating company

Operating company
Name of investment project

Nantou Mining Burkina Faso SA (#39509)
Perkoa Zinc mine

Network of parent companies and tertiary investors/lenders. Please right-click the nodes to get more details.



Legend

- ← Is parent company of
- ← Is tertiary investor/lender of
- Left-click to reveal related parent companies and tertiary investors/lenders.
- Right-click on investors to get more information.
- Left-click to hide related parent companies and tertiary investors/lenders.

Data sources

Data source #1

Data source type
 URL
 File
 Comment on data source

Other (Please specify in comment field)
http://www.burkina-emine.com/?page_id=551
 Burkina E-mine-- GLENCORE PERKOA DEPOSIT

Data source #2

Data source type
 URL
 File

Company sources
<http://www.glencore.com/>

Data source #3

Data source type
 URL
 File
 Date
 Comment on data source

Media report
<http://www.miningmx.com/news/base-metals/29244-glencore-sells-rosh-pinah-perkoa-trevali-400m/>
 2017-03-14
 Glencore sells Rosh Pinah, Perkoa to Trevali for \$400m

Data source #4



Data source type
 URL
 File
 Comment on data source

Other (Please specify in comment field)
<https://mining-atlas.com/operation/Perkoa-Zinc-Lead-Mine.php>
 Mining atlas- Perkoa Data

Data source #5

Data source type

Company sources

URL	https://www.trevali.com/operations/perkoa-zinc-mine/
File	
Data source #6	
Data source type	Contract
URL	http://resourcecontracts.org/contract/ocds-591adf-6603720058/view#/pdf
File	
Comment on data source	Nantou Mining Burkina Faso SA, Société Nantou Mining

Former use

Former land owner (not by constitution)

Former land owner	Private (large-scale farm)
Comment on former land owner	Blackthorn Resources sold all its shares to Glencore in 2014. Glencore sold its shares to Trevali in 2017.

Former land use

Former land use	Other
Comment on former land use	mine

Former land cover

Former land cover	Other land (e.g. developed land – specify in comment field)
-------------------	---

Produce info

Detailed crop, animal and mineral information

Resources area	[2019, current] Zinc (365 ha)
Comment on resources	Area in operation derived from the Mapathon 2020.

Use of produce

Has export	Yes
------------	-----

In country processing of produce

In country processing of produce	Yes
----------------------------------	-----

Water

Water extraction envisaged

Water extraction envisaged	Yes
----------------------------	-----


History (3 versions)

Aug. 7, 2020, 10:59 a.m.



overwritten

This version

 Compare with previous version

Oct. 19, 2017, 5:35 p.m.	✔	overwritten	👁 Show this version	↔ Compare with previous version
Oct. 11, 2017, 4:01 p.m.	●	active	👁 Show this version	First version

Comments (0 comments)

There are no comments to this deal yet.
