

DEAL #3656

Location



Location #1

Spatial accuracy level
Location

Administrative region
Wewak, Papua-Neuguinea

Target country

Papua New Guinea

General info



Land area

Size under contract (leased or purchased area,
in ha)
Comment on land area

[2008] 116840

"an FCA [Forest Clearing Authority] over 121,000 hectares (supposedly the same land portion) was granted to Wewak Agriculture Development Ltd [secondary investor]" (Filer 2011: 7; http://www.future-agricultures.org/component/docman/doc_download/1144-the-political-construction-of-a-land-grab-in-papua-new-guinea)

Intention of investment

Intention of the investment

Agriculture unspecified, Timber plantation (for wood and fibre)

Nature of the deal

Nature of the deal

Lease

Negotiation status

Negotiation status

[2008] Concluded (Contract signed)

Implementation status

Implementation status

[2009] In operation (production)

Contracts



Contract #1

Contract date
Duration of the agreement (in years)

2008-08-14
99

Investor info



Operating company

Operating company
Name of investment project

Unknown (Wewak Agriculture Development Ltd) (#37206)
Turubu Oil Palm project

Comment on investment chain

diverging information regarding the primary investor: according to Greenpeace, "Sepik Oil Palm Plantation Ltd" holds the lease; other sources name "Limoa/Limavo/Limawo Holdings"

Network of parent companies and tertiary investors/lenders. Please right-click the nodes to get more details.

Legend

- ← Is parent company of
- ← Is tertiary investor/lender of
- Left-click to reveal related parent companies and tertiary investors/lenders.
- Right-click on investors to get more information.
- Left-click to hide related parent companies and tertiary investors/lenders.

Data sources

Data source #1

Data source type
URL
File
Date

Research Paper / Policy Report
<http://viewer.zmags.com/publication/18b32963#/18b32963/4>
2012-08-01

Data source #2

Data source type
URL

Research Paper / Policy Report
http://www.future-agricultures.org/component/docman/doc_download/1144-the-political-construction-of-a-land-grab-in-papua-new-guinea
2011-04-08

Data source #3

Data source type
URL
File
Date

Government sources
http://www.pngjudiciary.gov.pg/home/images/NATIONAL/CIVIL_CASE/EQUITY_DIV/RI_Nanu_J_18-02-13_MON_directions-update.pdf
2013-02-18

Data source #4

Data source type
URL
File
Date

Media report
<http://www.actnowpng.org/content/landowners-not-happy-turubu-oil-palm-sabl>
2012-02-16

Data source #5

Data source type
URL
File
Date

Media report
<http://www.actnowpng.org/content/web-lies-revealed-sepik-sabl-hearings-end>
2012-02-17

Data source #6

Data source type
URL
File
Date

Media report
<http://actnowpng.org/content/court-restrains-logging-local-land>
2012-05-22

Data source #7

Data source type
URL
File
Date

Media report
<http://namorong.blogspot.de/2012/02/revelation-of-web-of-lies-as-sepik.html>
2012-02-17


Data source #8

Data source type
URL

Media report
<http://littlegreenpalai.blogspot.de/2009/08/initial-work-begins-on-turubu-project.html>

File
Date

 2009-08-18

Local communities / indigenous peoples 

Consultation of local community

Community consultation Not consulted

How did the community react?



Community reaction Rejection

Produce info 

Detailed crop, animal and mineral information

Crops area Oil Palm, Trees (unspecified)

History (2 versions)

June 7, 2013, 8:55 p.m.	●	overwritten	This version	 Compare with previous version
May 8, 2013, 9:08 p.m.	●	active	 Show this version	First version

Comments (0 comments)

There are no comments to this deal yet.
